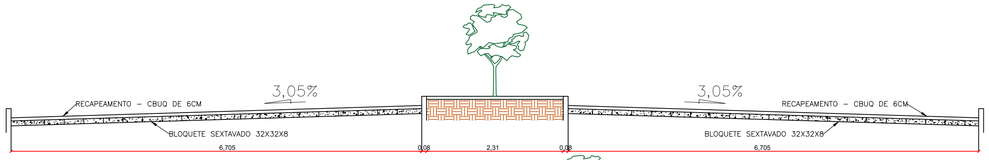

AVENIDA ANTÔNIO TORQUATO

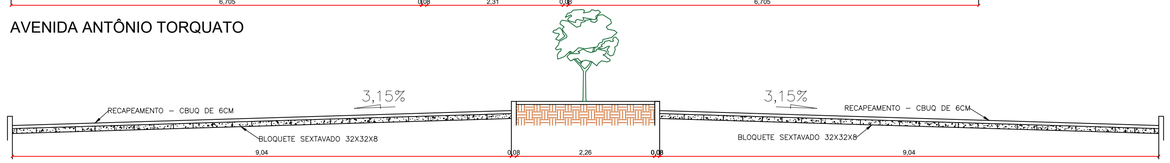

AVENIDA CÂNDIDO RIBEIRO

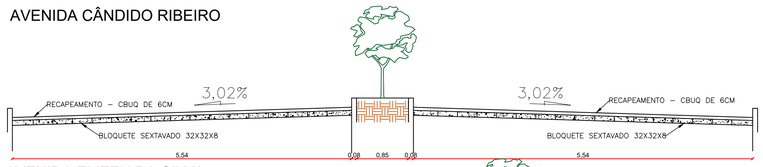

AVENIDA ELIZEU DA SILVA

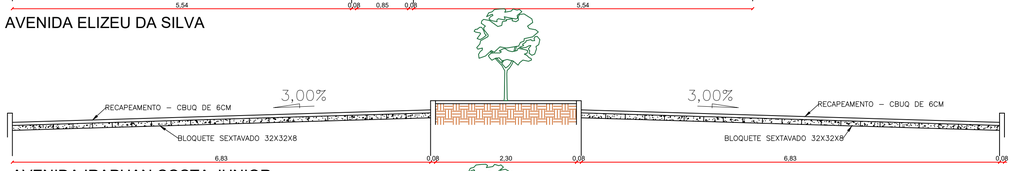

AVENIDA IRAPUAN COSTA JUNIOR

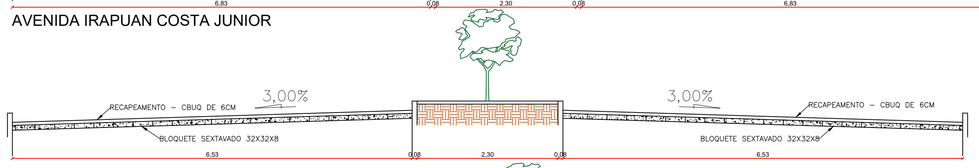

AVENIDA IRAPUAN COSTA JUNIOR

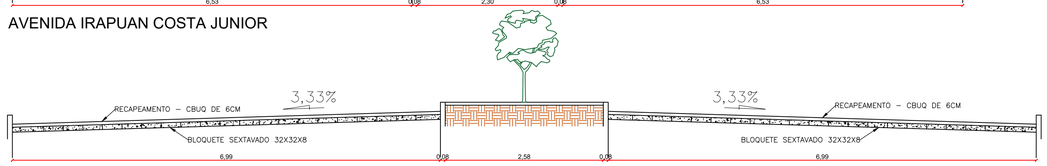

AVENIDA JOSÉ FIRMINO

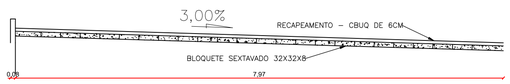

ESTACIONAMENTO PREDIO DA PREFEITURA

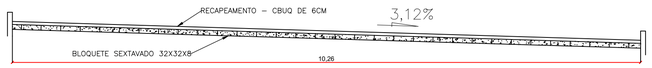

RUA ANHANGUERA

RUA ANHANGUERA



RUA DONA GERMANA

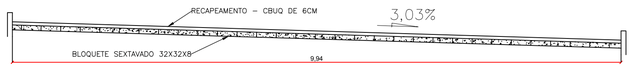

RUA DONA GERMANA

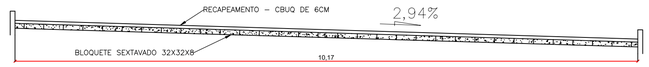

RUA JOÃO AMORIM

RUA JOAQUIM DA SILVA RIBEIRO

RUA JOAQUIM DA SILVA RIBEIRO

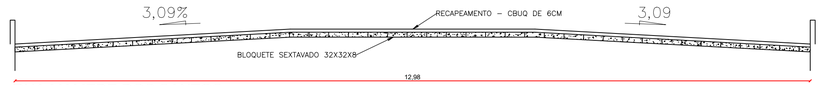

RUA MAMEDE DOS SANTOS



RUA MANOEL DE SENA

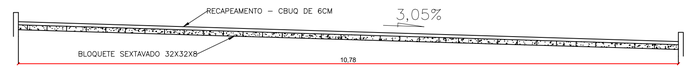

RUA MANOEL DE SENA

RUA PEDRO PEREIRA DA SILVA

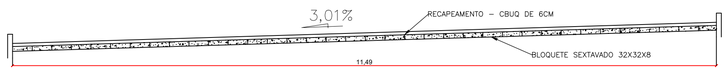

RUA PROFESSSOR CARLOS

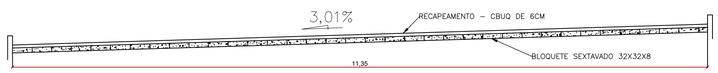

RUA PROFESSSOR CARLOS

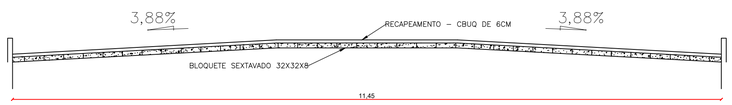

TRAVESSA RODOVIÁRIA

TRAVESSAS PREFEITURA

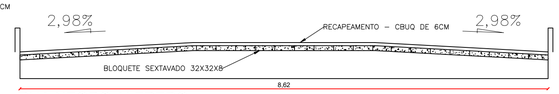

RUA NEGRO ALFREDO

CARIMBO PREFEITURA:

CREA/CAU:

NOTAS:

Todo o projeto planimétrico e planialtimétrico foi realizado in loco com o auxílio do sistema Topcon GTS 229W, sendo assim todos os dados são fieis ao do local levantado;
O polígono externo abrange somente as quadras as quais continham lotes e os passeios, considerados com 2 metros de largura;
Para melhor o cálculo da área de logradouros foram especificados os limites somente de Meio Fio, e não de quadras.

PROPRIETÁRIO: **PREFEITURA MUNICIPAL DE OUVIDOR**

TÍTULO: PROJETO DE RECAPEAMENTO DE VIAS URBANAS

LOCAL: Perímetro Urbano do Município de Ouvidor, Estado de Goiás

LOGOTIPO:

PREFEITURA MUNICIPAL DE OUVIDOR
GESTÃO E SUSTENTABILIDADE - ADM 2017/2020

ASSINATURAS:
PROJETO / RT:

RESPONSÁVEL TÉCNICO
ENGENHEIRO CIVIL
OMAR CARDOSO ROSA FILHO
CREA DF 14.476/D

PROPIETÁRIO:

PREFEITURA MUNICIPAL DE OUVIDOR
CNPJ: 01.131.010/0001-29

QUADRO DE AREAS:

ÁREA DE INTERVENÇÃO: 62.408,05 m²

CONTEÚDO:

DETALHAMENTO DE VIAS URBANAS

DATA:	DESENHO:	ESCALA:	FOLHA:
26/10/2020	Éwerton Mesquita	1:50	01/01

OS DIREITOS AUTORAIS DESTE PROJETO SÃO DE PROPRIEDADE PARTICULAR, SENDO PROIBIDA SUA REPRODUÇÃO TOTAL OU PARCIAL, POR QUALQUER MEIO OU PROCESSO, ESPECIALMENTE GRÁFICO, SEM AUTORIZAÇÃO PRÉVIA E POR ESCRITO DO AUTOR. LEI 9.610/98 - ART. 17 AO ART. 24