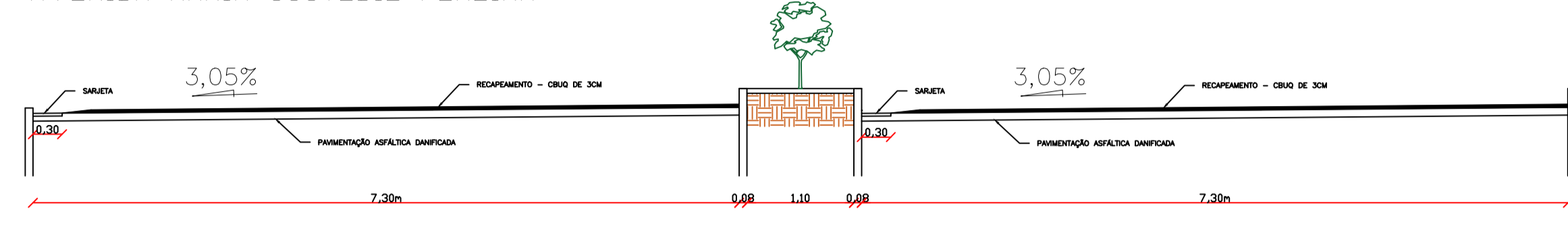
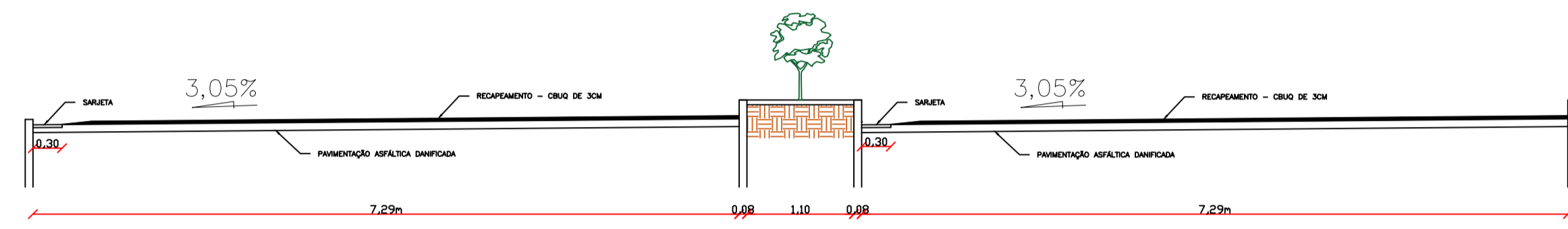


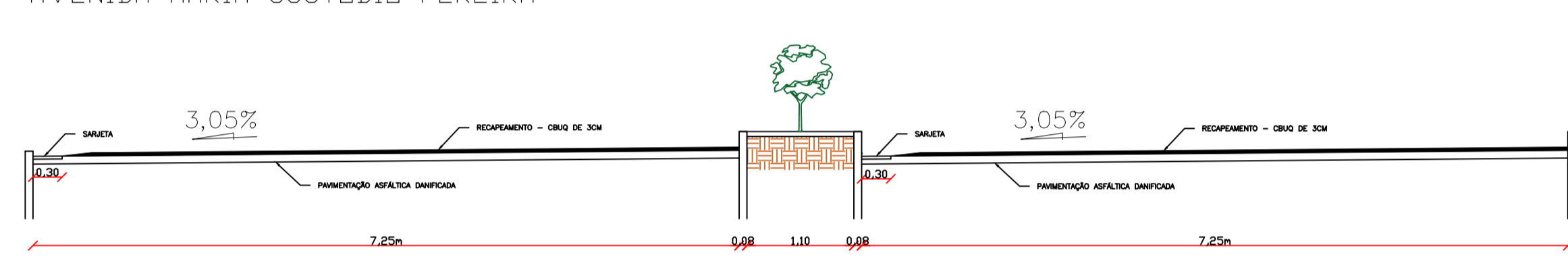
AVENIDA MARIA CUSTÓDIO PEREIRA



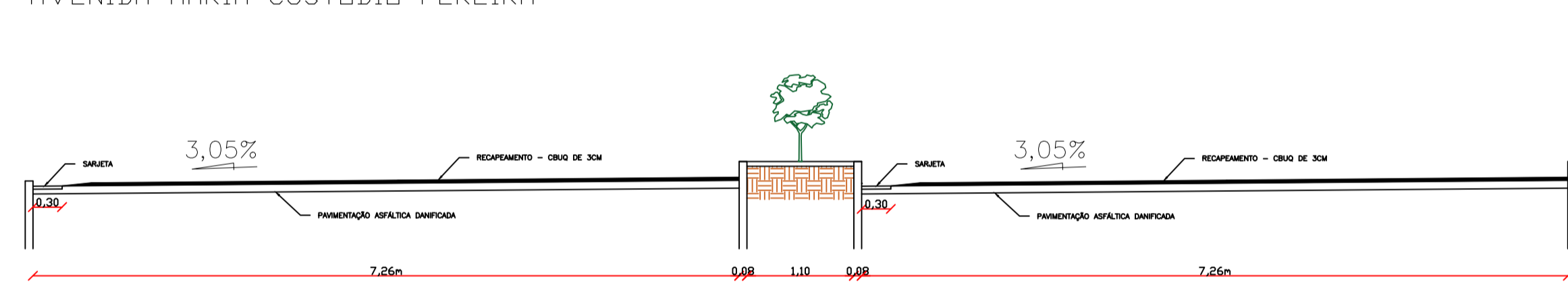
AVENIDA MARIA CUSTÓDIO PEREIRA



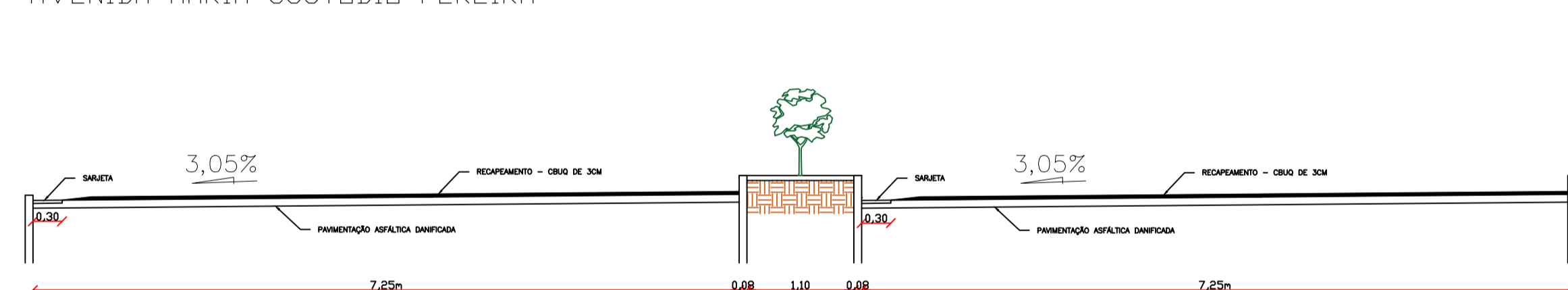
AVENIDA MARIA CUSTÓDIO PEREIRA



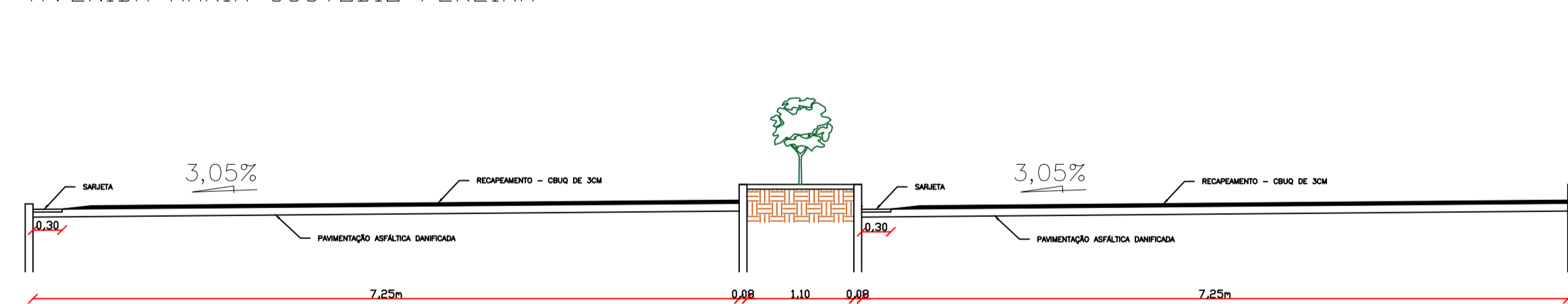
AVENIDA MARIA CUSTÓDIO PEREIRA



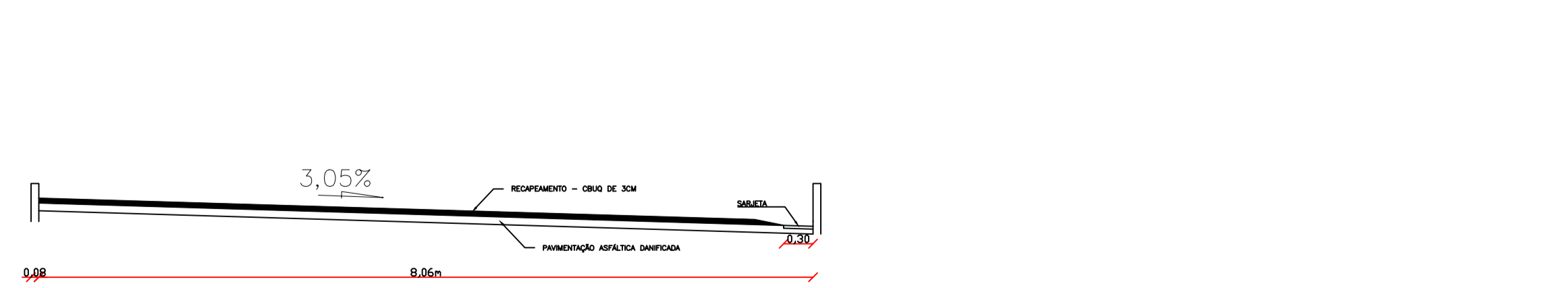
AVENIDA MARIA CUSTÓDIO PEREIRA



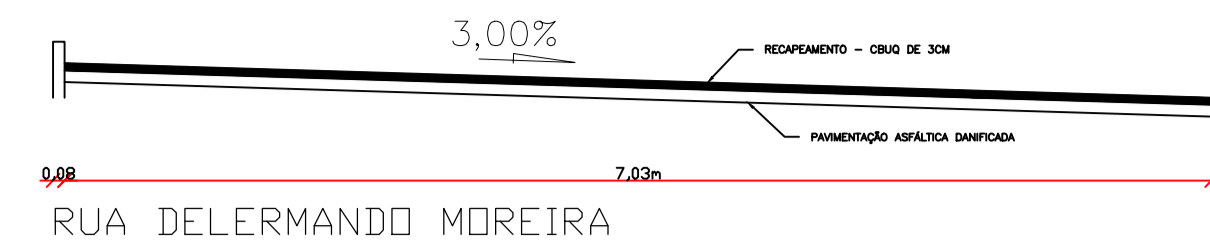
AVENIDA MARIA CUSTÓDIO PEREIRA



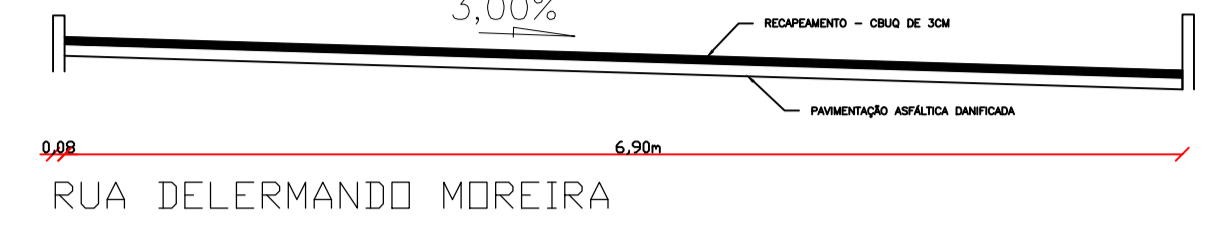
AVENIDA MARIA CUSTÓDIO PEREIRA



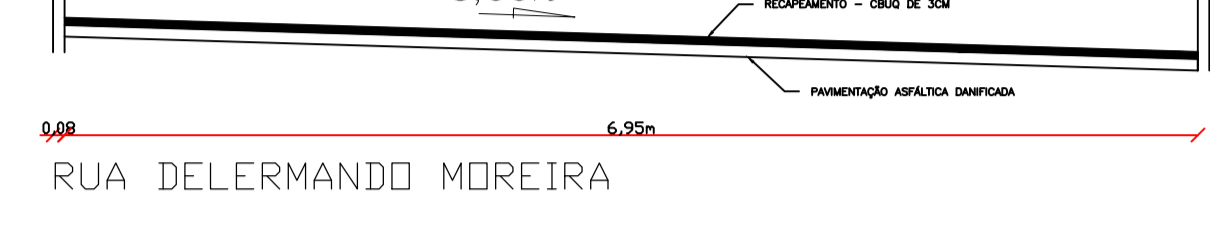
RUA LAUDILINO VICENTE



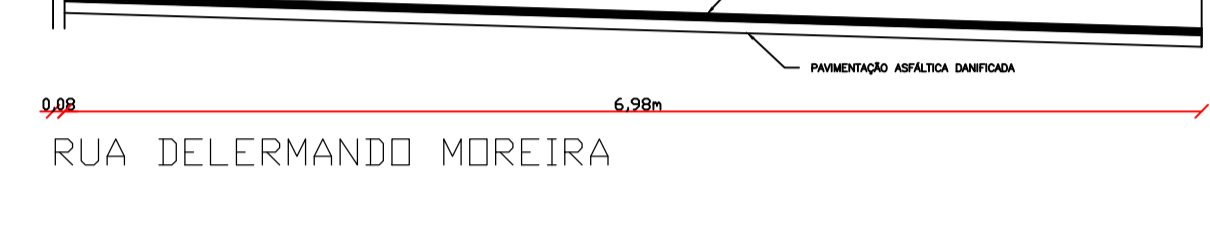
RUA DELEMERANDO MOREIRA



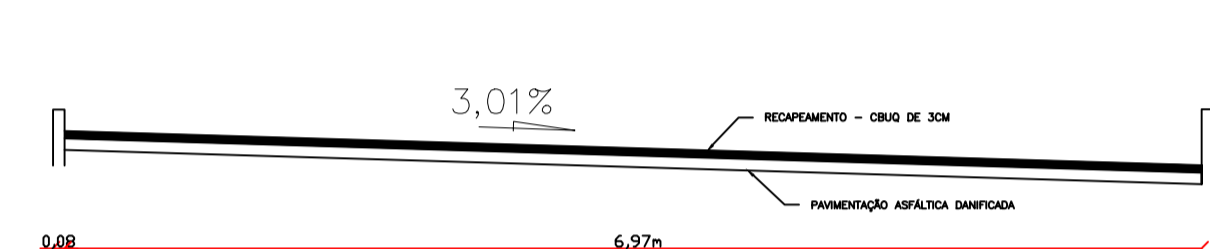
RUA DELEMERANDO MOREIRA



RUA DELEMERANDO MOREIRA



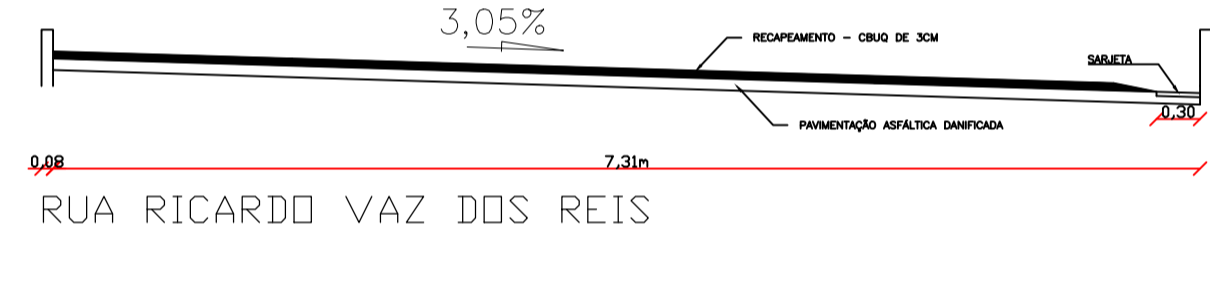
RUA DELEMERANDO MOREIRA



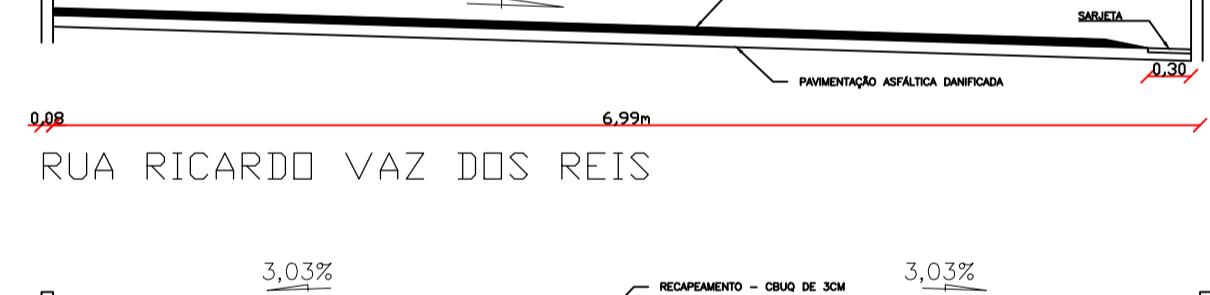
AVENIDA IRAPUAN COSTA JUNIOR



RUA RICARDO VAZ DOS REIS



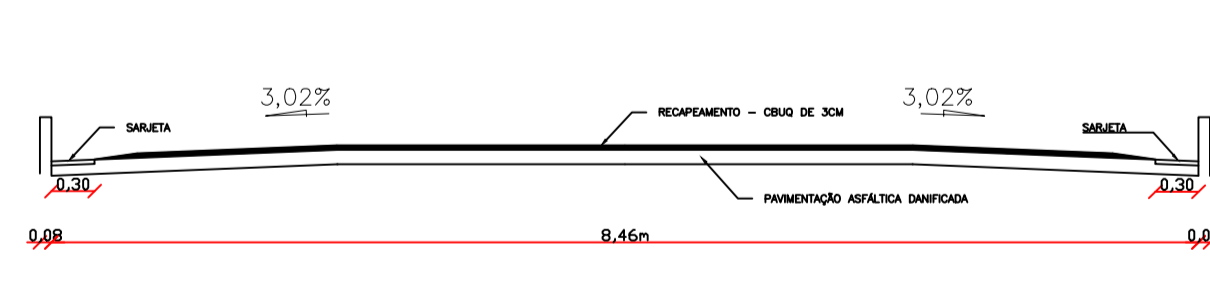
RUA RICARDO VAZ DOS REIS



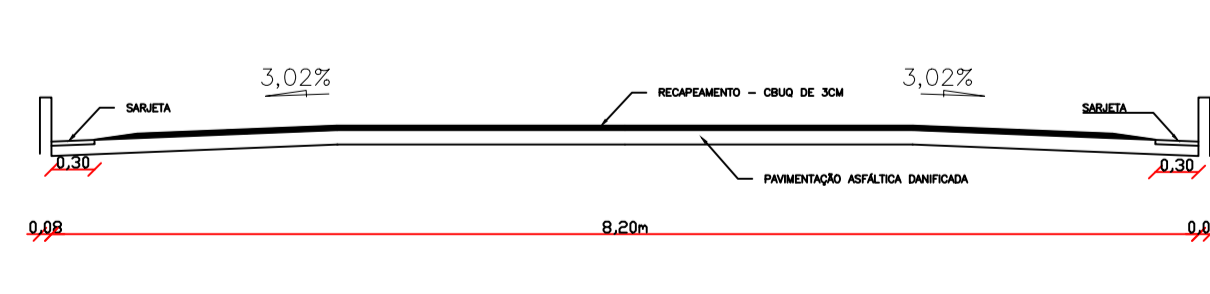
RUA RICARDO VAZ DOS REIS



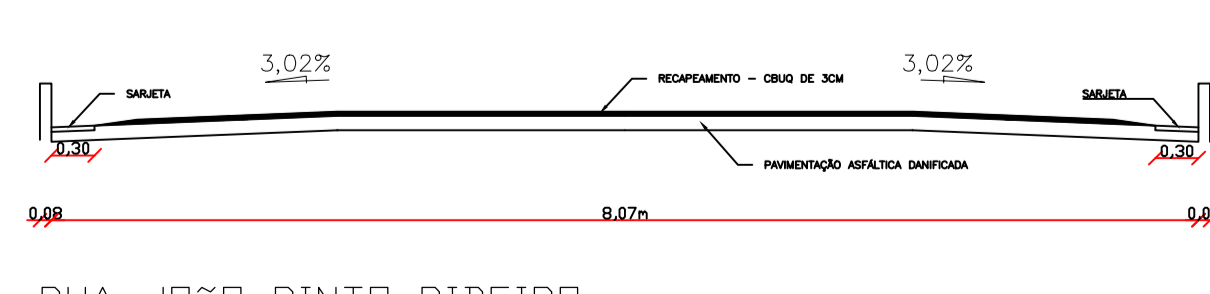
RUA RICARDO VAZ DOS REIS



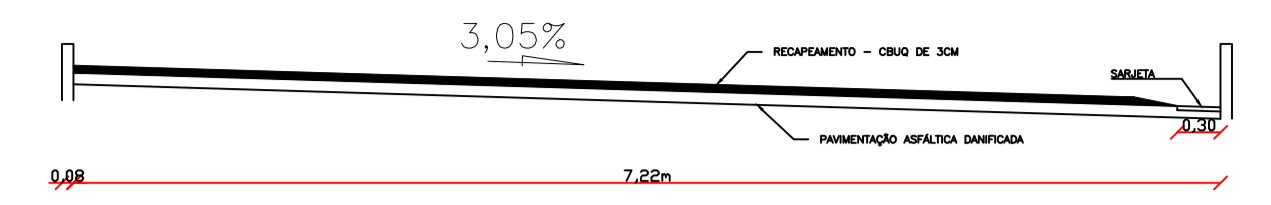
RUA JOÃO PINTO RIBEIRO



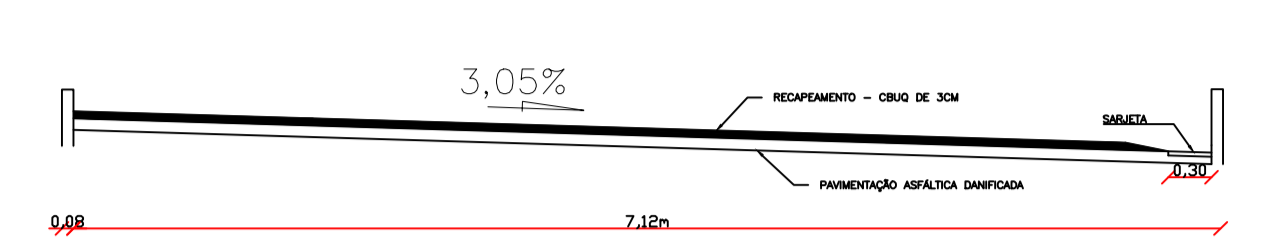
RUA JOÃO PINTO RIBEIRO



RUA JOÃO PINTO RIBEIRO



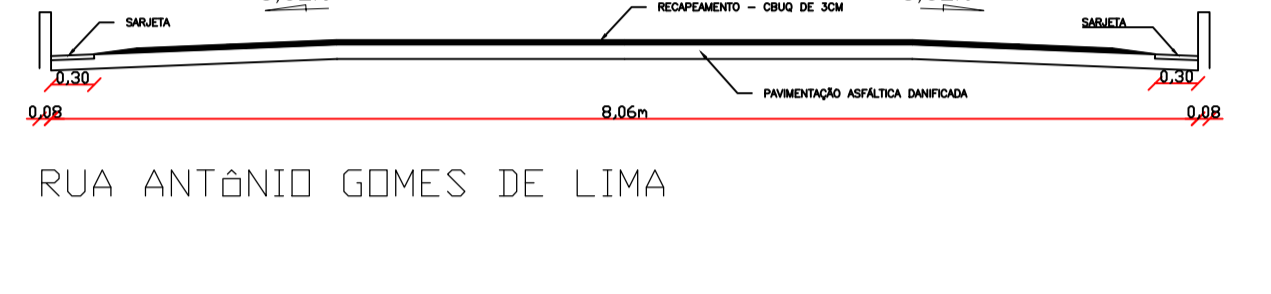
RUA JOÃO GALDINO PEREIRA



RUA JOÃO GALDINO PEREIRA



RUA ANTÔNIO GOMES DE LIMA



RUA ANTÔNIO GOMES DE LIMA

CARIMBO PREFEITURA:	NOTAS: Todo o projeto planimétrico e planialtimétrico foi realizado in loco com o auxílio do sistema Topcon GTS 229W, sendo assim todos os dados são fiéis ao do local levantado; O polígono externo abrange somente as quadras as quais continham lotes e os passeios, considerados com 2 metros de largura; Para melhor o cálculo da área de logradouros foram especificados os limites somente de Meio Fio, e não de quadras.
CREA/CAU:	REVISÃO: REV.00 - Data: 17/08/2020 REV.01 - Data: 11/03/2021 REV.03 - Data: 23/03/2021

PROPRIETÁRIO: **PREFEITURA MUNICIPAL DE OUVIDOR**
 TÍTULO: PROJETO DE PAVIMENTAÇÃO ASFÁLTICA
 LOCAL: Perímetro Urbano do Município de Ouvidor, Estado de Goiás
 Coordenadas geográficas: -18.240187, -47.844572

LOGOTIPO:	ASSINATURAS: PROJETO / RT: RESPONSÁVEL TÉCNICO ENGENHEIRO CIVIL OMAR CARDOSO ROSA FILHO CREA DF 14.476/D PROPRIETÁRIO: PREFEITURA MUNICIPAL DE OUVIDOR CNPJ: 01.131.010/0001-29	QUADRO DE ÁREAS: ÁREA DE INTERVENÇÃO Evento 01 9.034,76 m² Evento 02 10.160,16 m² Evento 03 2.452,82 m² Evento 04 2.854,73 m² Total.....24.502,47m²
-----------	---	---

CONTEÚDO:
 DATALHAMENTO DE VIAS